







The UK – Counties and Cities



There are currently a total of 69 such cities in the United Kingdom: 51 in England, seven in Scotland, six in Wales, and five in Northern Ireland. There are 48 counties in England, 33 in Scotland, 13 in Wales and 6 in Northern Ireland.

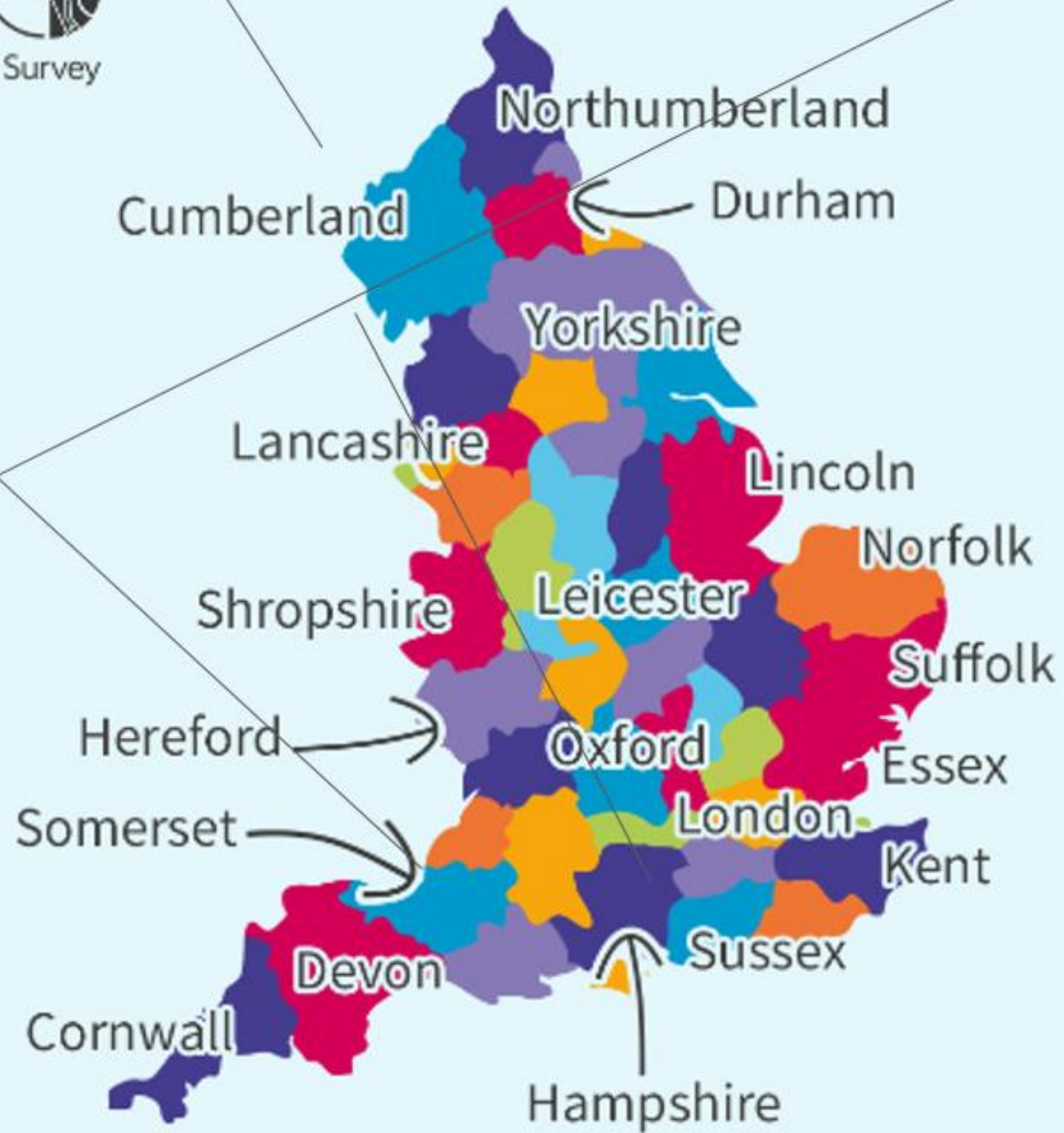


Key Knowledge		
<p>UK Landmarks</p> <p>Big Ben The Tower of London The London Eye Blackpool Pleasure Beach The Lake District Buckingham Palace The New Forest</p>	  	<p>UK Counties with the longest coastlines</p> <p>Cornwall: 1086 km. Essex: 905 km. Devon: 819 km</p> 
<p>Major Mountain Ranges of the British Isles</p> <p>Cairngorms Mourne Mountains Black Mountains MacGillycuddy's Reeks</p> <p>The highest mountain in the British Isles is Ben Nevis.</p>	<p>Pennines Grampians Berwyn range Snowdonia</p>	<p>UK Rivers</p> <ol style="list-style-type: none"> 1. River Severn 220 miles long 2. River Thames 215 miles long 3. River Trent 185 miles long 4. River Great Ouse 143 miles long

Key Vocabulary	
border	A line separating two countries.
Brecon Beacons	A National Park in Wales.
city	A large town.
county	The UK is divided into regions to help organise the government.
The Highlands	An area of Scotland which is sparsely populated, with lochs and mountains.
landmark	A feature of a landscape or town that is easily seen and recognized from a distance.
moor	Open uncultivated upland, typically covered with heather.
The Pennines	A system of hills in Britain that extend from the Scottish border in the north to the Trent River in the south.



Ordnance Survey



Northumberland

Cumberland

Durham

Yorkshire

Lancashire

Lincoln

Norfolk

Shropshire

Leicester

Suffolk

Hereford

Oxford

Essex

Somerset

London

Kent

Devon

Cornwall

Sussex

Hampshire